


CERTIFICATION OF PASSAGE OF AN ACT TO THE GOVERNOR


This is to certify that Bill No. 201, "An Act to add Section 17050.1 to Chapter 2, Title XVIII of the Government Code of Guam providing for the adoption of that part of the Zoning Map entitled 'Zoning Map Part 1 - Agaña'", on the 21st day of June, 1956, was duly and regularly passed.


F. B. LEON GUERRERO
Speaker


ATTESTED:


A. C. N. DUENAS
Legislative Secretary

This Act was received by the Governor this 25th day
of June, 1956 at 8:42 o'clock A. M.


M. F. L. GUERRERO
Acting Secretary of Guam

APPROVED:


WM. T. CORBETT
Acting Governor of Guam

Dated: III 5 1956
11:18 A.M.

Public Law 84--Third Guam Legislature
1956 (SECOND) Regular Session
G. L. 201
AN ACT

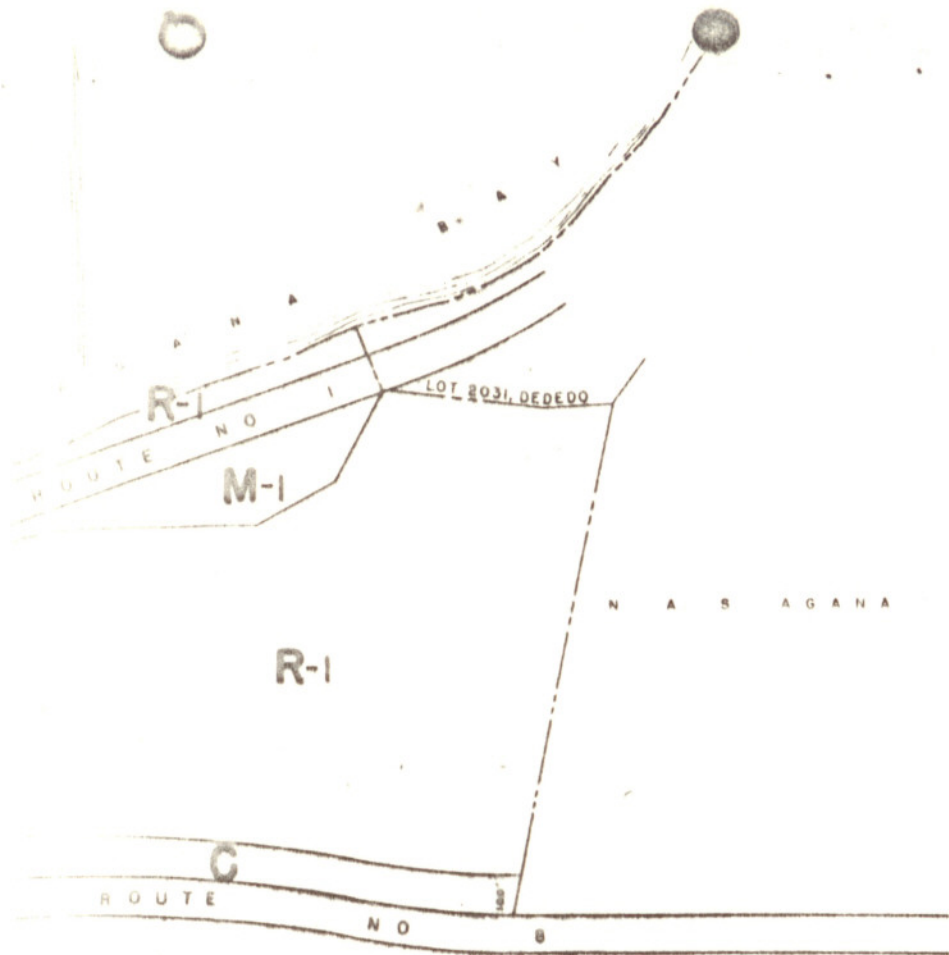
An Act to add Section 17050.1 to Chapter 2, Title XVIII of the Government Code of Guam providing for the adoption of that part of the Zoning Map entitled "Zoning Map Part 1 - Agana".

Be it enacted by the People of the Territory of Guam:

Section 1. Section 17050.1 is hereby added to Chapter 2, Title XVIII of the Government Code of Guam to read as follows:

"Section 17050.1. Zoning Map: Agana: Adopted. The map attached hereto entitled 'Zoning Map Part 1 - Agana,' as identified by drawing number G1-54517, is hereby adopted as a part of the 'Zoning Map'. Such attached map and all the notations, references and other information shown thereon shall be as much a part of this law as if the matters and information set forth by said map were all fully described herein."

Approved July 5, 1956.



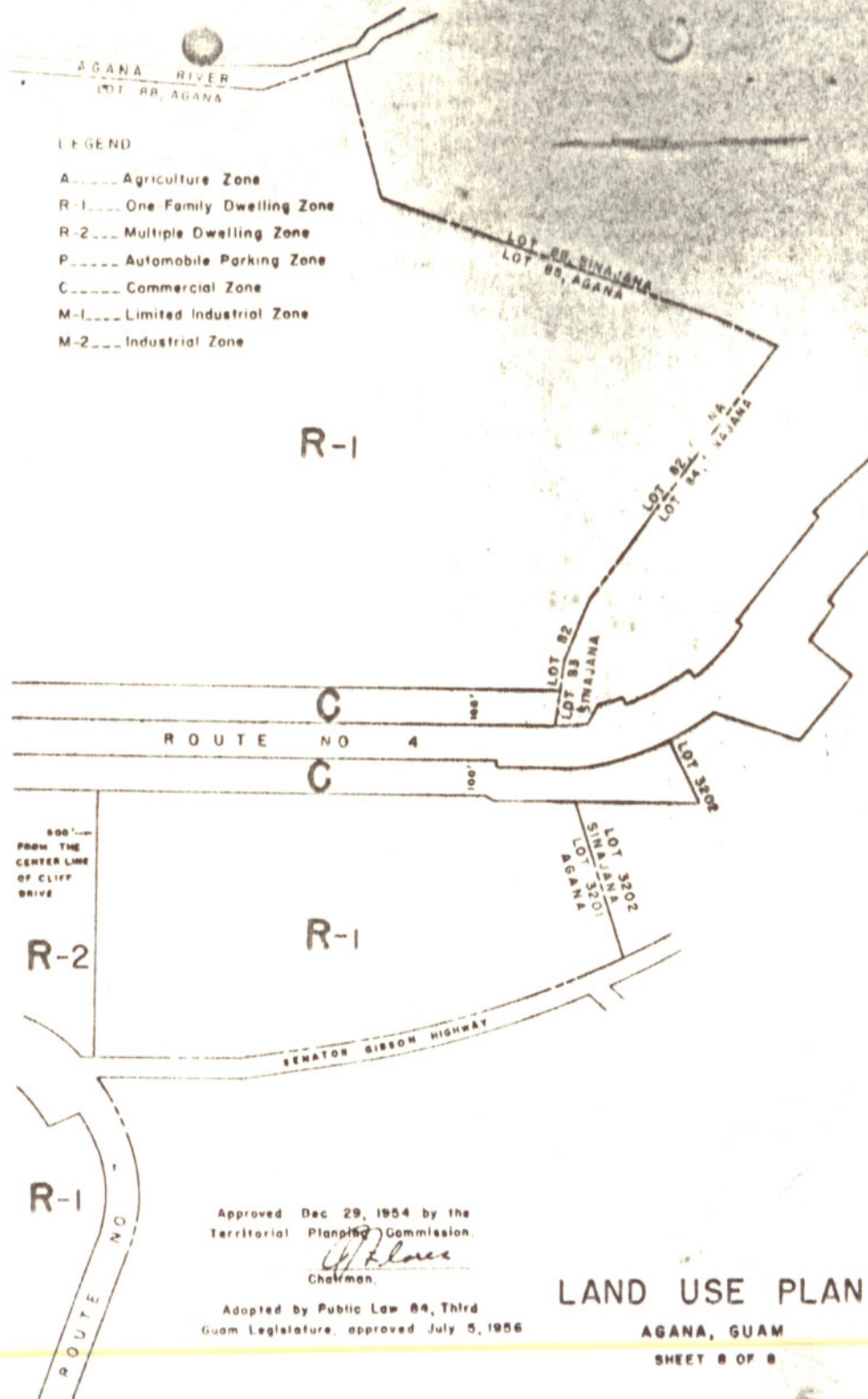
LEGEND...

- A.....Agriculture Zone
- R-1...One-Family Dwelling Zone
- R-2...Multiple Dwelling Zone
- P.....Automobile Parking Zone
- C.....Commercial Zone
- M-1...Limited Industrial Zone
- M-2...Industrial Zone

Approved Dec 29, 1954 by the
Territorial Planning Commission.
[Signature]
Chairman

Adopted by Public Law 84, Third
Guam Legislature, approved July 5, 1956

LAND USE PLAN
AGANA, GUAM
SHEET 7 OF 8



LEGEND

- A.....Agriculture Zone
- R-1...One-Family Dwelling Zone
- R-2...Multiple Dwelling Zone
- P.....Automobile Parking Zone
- C.....Commercial Zone
- M-1...Limited Industrial Zone
- M-2...Industrial Zone

500'
FROM THE
CENTER LINE
OF CLIFF
DRIVE

Approved Dec 29, 1954 by the
Territorial Planning Commission.
[Signature]
Chairman.

Adopted by Public Law 84, Third
Guam Legislature, approved July 5, 1956

LAND USE PLAN
AGANA, GUAM
SHEET 8 OF 8

ADELUP POINT

R-2

GRID LINE
#1500EAST

ROUTE NO 1

R-2

LOT 284, AGANA
LOT 284, ASAN

LOT 277-1, AGANA
LOT 284, ASAN

LOT 277-1, AGANA
LOT 276, ASAN

LEGEND

- A..... Agriculture Zone
- R-1..... One-Family Dwelling Zone
- R-2..... Multiple Dwelling Zone
- P..... Automobile Parking Zone
- C..... Commercial Zone
- M-1..... Limited Industrial Zone
- M-2..... Industrial Zone

LAND USE PLAN

AGANA, GUAM

SHEET 1 OF 8

AGANA BAY

C

M-1

M-1

ROUTE NO 1 MARINE DRIVE

R-2

R-2

R-2

R-2

M-1

M-1

R-2

M-1

U. S. NAVAL HOSPITAL

LEGEND

- A..... Agriculture Zone
- R-1..... One-Family Dwelling Zone
- R-2..... Multiple Dwelling Zone
- P..... Automobile Parking Zone
- C..... Commercial Zone
- M-1..... Limited Industrial Zone
- M-2..... Industrial Zone

LAND USE PLAN

AGANA, GUAM

SHEET 2 OF 8

Adopted Dec 29, 1954 by the
Legislature, approved July 5,

Philares
Chairman

Adopted by Public Law 84, Third
Legislature, approved July 5,

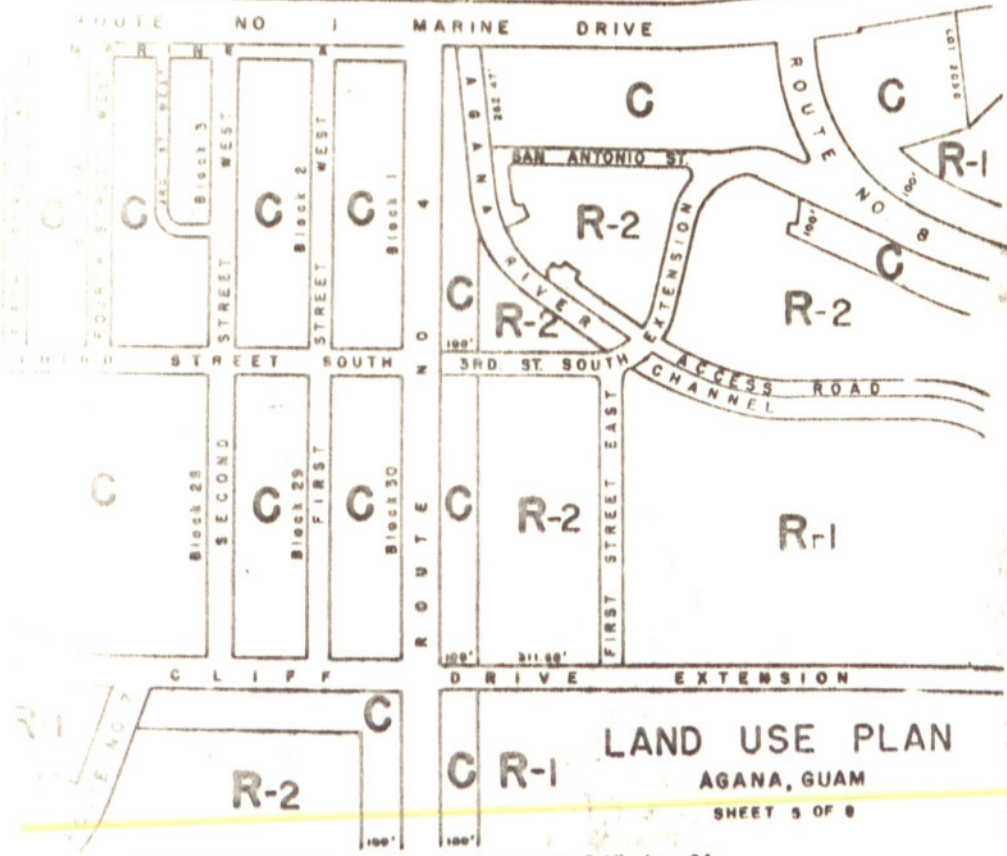
Approved Dec 29, 1954 by the

Adopted by Public Law 84 Third

LEGEND

- A.....Agriculture Zone
- R-1.....One-Family Dwelling Zone
- R-2.....Multiple Dwelling Zone
- P.....Automobile Parking Zone
- C.....Commercial Zone
- M-1.....Limited Industrial Zone
- M-2.....Industrial Zone

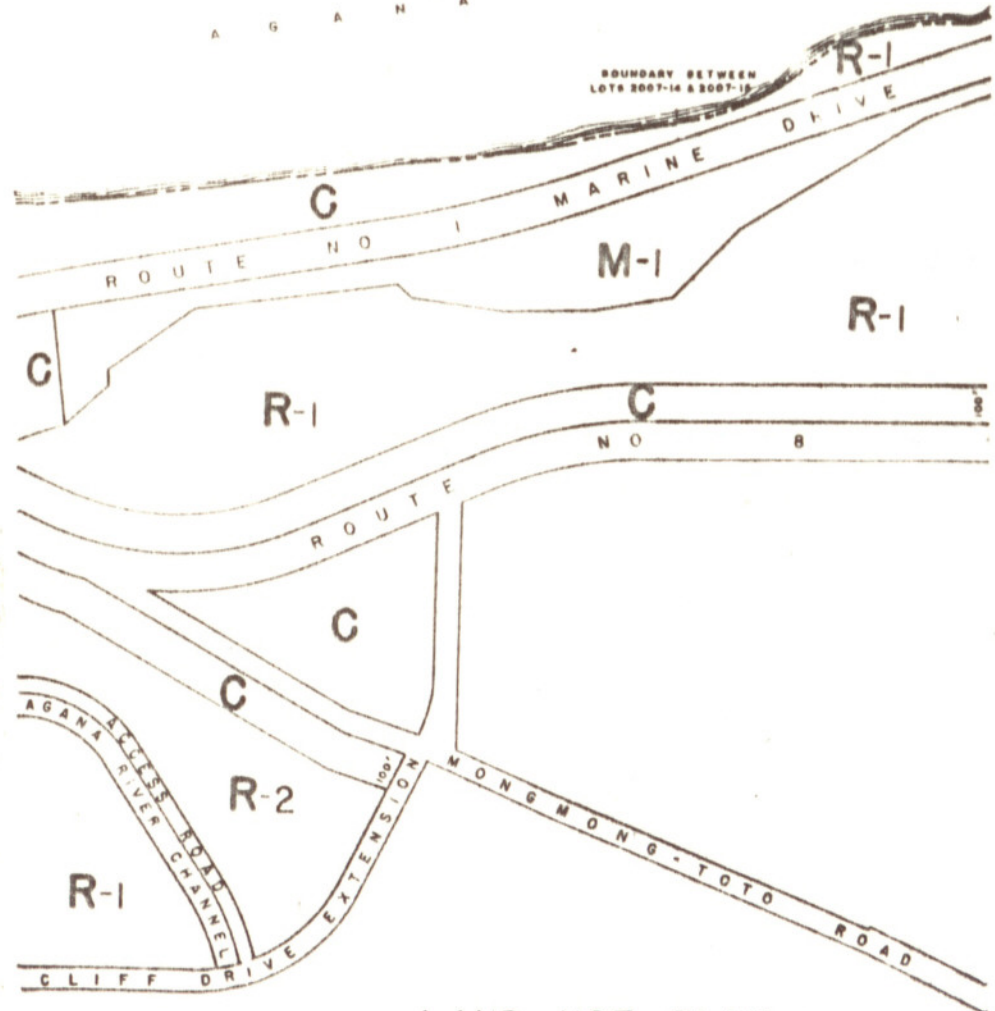
PASEO DE SUBANA



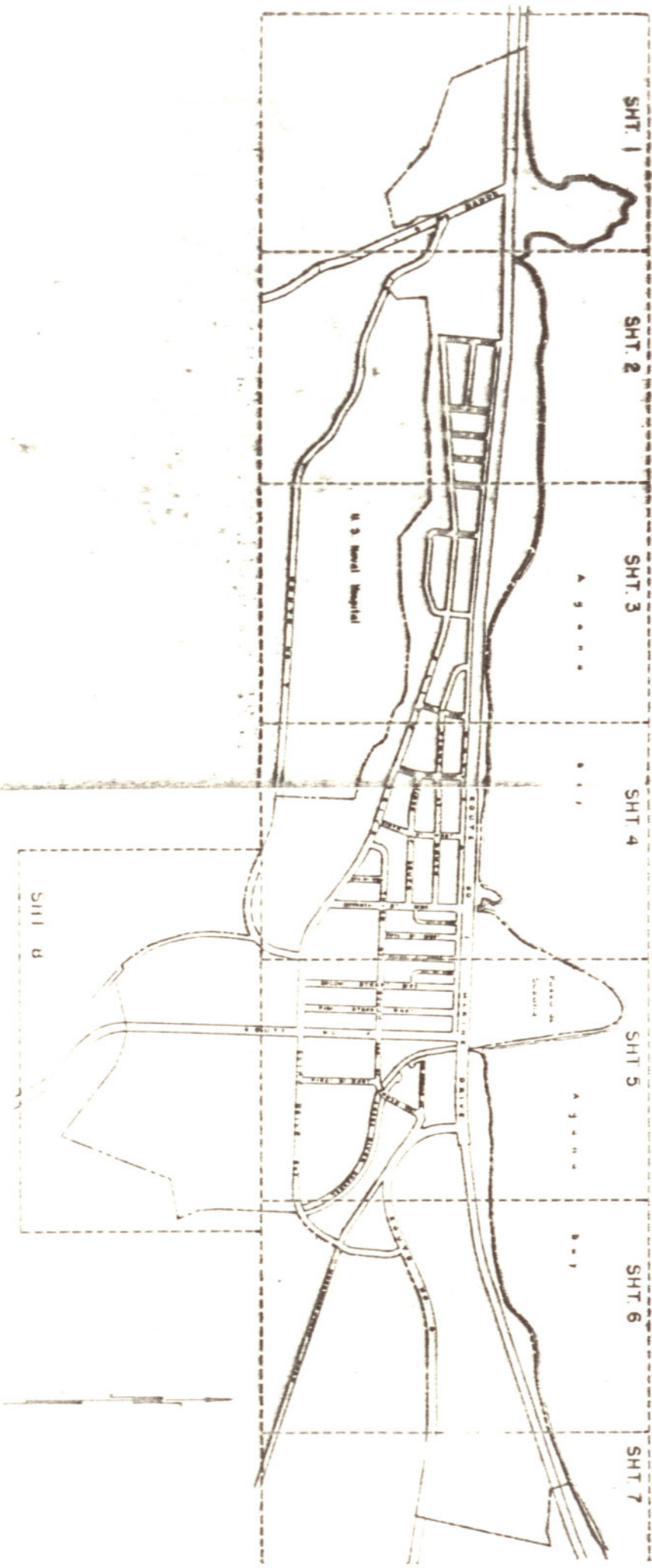
LAND USE PLAN
AGANA, GUAM
SHEET 5 OF 8

LEGEND

- A.....Agriculture Zone
- R-1.....One-Family Dwelling Zone
- R-2.....Multiple Dwelling Zone
- P.....Automobile Parking Zone
- C.....Commercial Zone
- M-1.....Limited Industrial Zone
- M-2.....Industrial Zone



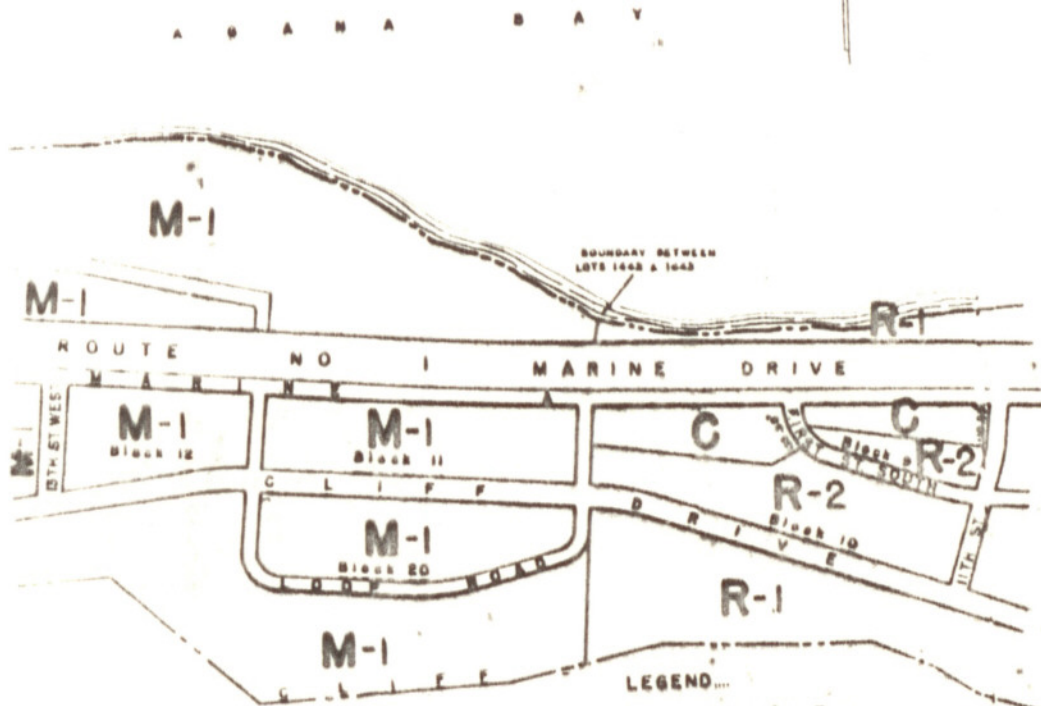
LAND USE PLAN
AGANA, GUAM
SHEET 6 OF 8



L.M. Dr'wg No. GI-54517

LAND USE PLAN

KEY MAP
 AGANA, GUAM



LEGEND...

- A-----Agriculture Zone
- R-1....One-Family Dwelling Zone
- R-2....Multiple Dwelling Zone
- P-----Automobile Parking Zone
- C-----Commercial Zone
- M-1....Limited Industrial Zone
- M-2....Industrial Zone

LAND USE PLAN
AGANA, GUAM
SHEET 3 OF 8

LEGEND

- A-----Agriculture Zone
- R-1....One-Family Dwelling Zone
- R-2....Multiple Dwelling Zone
- P-----Automobile Parking Zone
- C-----Commercial Zone
- M-1....Limited Industrial Zone
- M-2....Industrial Zone



R-1

LAND USE PLAN
AGANA, GUAM
SHEET 4 OF 8