


TENTH GUAM LEGISLATURE  
1970 (SECOND) Regular Session

CERTIFICATION OF PASSAGE OF AN ACT TO THE GOVERNOR


This certifies that Bill No. 519, "An Act to repeal and reenact Section 17050.1 of the Government Code of Guam to clarify the zoning along Route No. 8", was on the 10th day of February, 1970, duly and regularly passed.

  
EDWARD S. TERIASE  
Vice-Speaker


ATTESTED:

  
JAMES T. SABLAN  
Legislative Secretary

-----  
This Act was received by the Governor this 24th day  
of February, 1970 at 2:20 o'clock P.M.

  
PEDRO D. PEREZ  
Secretary of Guam  
Acting

APPROVED:

  
CARLOS G. CAMACHO  
Governor of Guam

DATED: MAR 26 1970  
11:30 A.M.

*Public Law 10-141*

RECEIVED  
MAR 6 1986  
GUAM TERRITORIAL  
LAW LIBRARY

TENTH GUAM LEGISLATURE  
1970 (SECOND) Regular Session

Bill No. 519

Introduced by E. S. Terlaje

AN ACT TO REPEAL AND REENACT SECTION  
17050.1 OF THE GOVERNMENT CODE OF GUAM  
TO CLARIFY THE ZONING ALONG ROUTE NO. 8.

1           WHEREAS, on May 9, 1963, Public Law 7-17, Seventh Guam  
2           Legislature, was enacted which law specifically delimited a  
3           certain commercial zone along Route 8 in Mongmong and Maite,  
4           but thereafter, contrary to the knowledge of the Legislature,  
5           the planners of the Department of Land Management succeeded  
6           in changing these boundaries to conform to their ideas about  
7           zoning, which were diametrically opposed to the desires of  
8           the elected representatives of the people of Guam; and

9           WHEREAS, this duplicitous behavior by executive branch  
10          officials is greatly to be deplored, especially since the  
11          Legislature now finds it necessary to reenact a zoning statute  
12          thought to have been finally resolved seven years ago; now  
13          therefore

14          BE IT ENACTED BY THE PEOPLE OF THE TERRITORY OF GUAM:

15          Section 1. Section 17050.1 of the Government Code of Guam  
16          is hereby repealed and a new Section 17050.1 is hereby enacted  
17          to read as follows:

18                 "Section 17050.1. Zoning map of Agana. The zoning  
19                 map of Agana, identified as Drawing No. G1-54517, and  
20                 heretofore adopted as part of the 'zoning map' is hereby  
21                 amended by extending the commercial zones appearing on  
22                 said map north of Route 8 and south of the Mongmong-Maite  
23                 road two hundred (200) feet in depth on each such area.  
24                 Notwithstanding any other provision of law, these two  
25                 commercial zones may not hereafter be altered or changed  
26                 except by statute."

27          Section 2. This Act is an urgency measure.